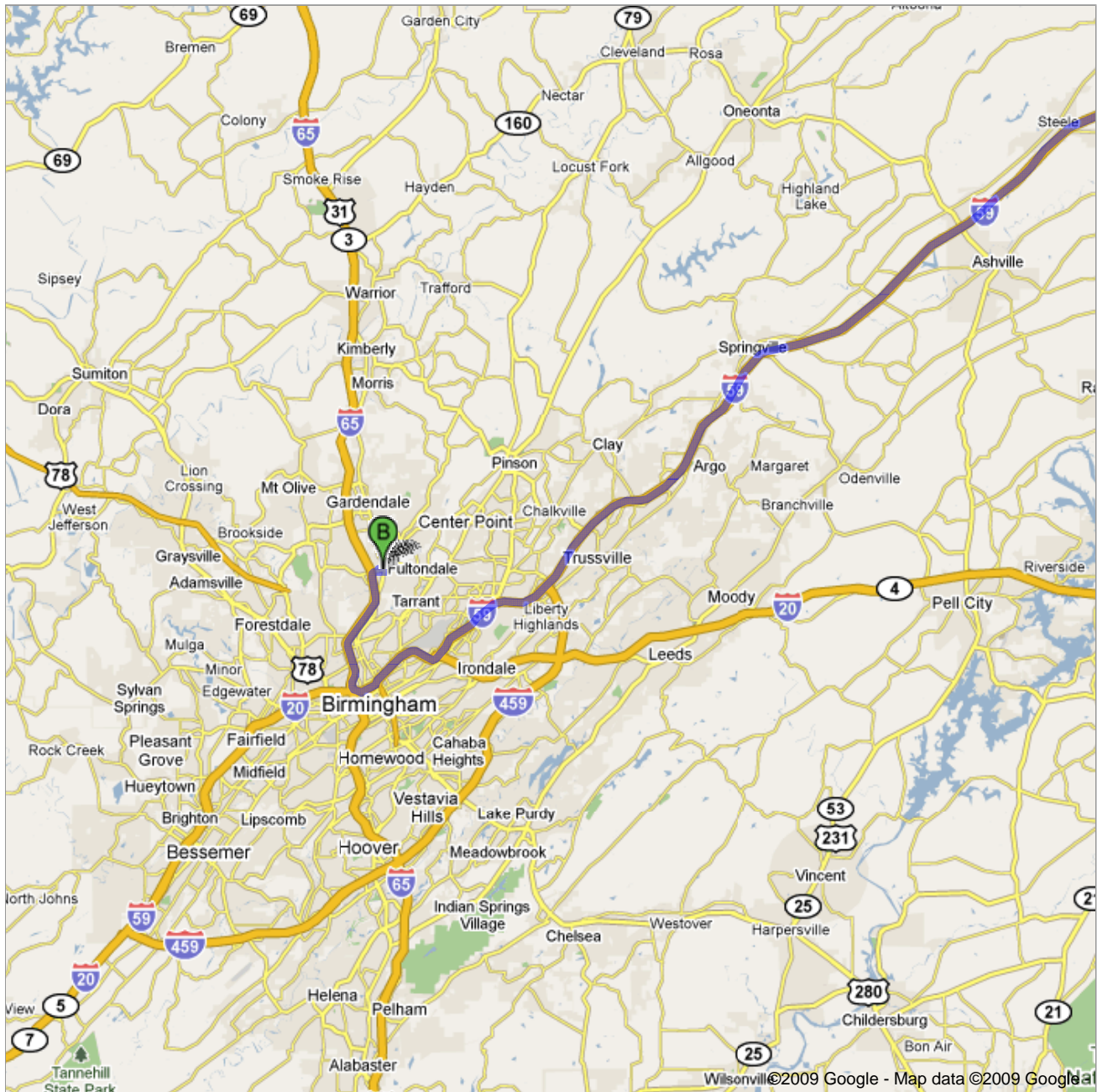

















Directions to 1795 Morris Ave, Fultondale, AL
35068
265 mi – about 4 hours 7 mins

Save trees. Go green!
Download Google Maps on your phone at google.com/gmm



 Knoxville, TN

	1. Head northwest on Henley St toward Cumberland Ave SW	go 0.2 mi total 0.2 mi
	2. Take the I-275 N ramp to Asheville/Lexington About 1 min	go 0.6 mi total 0.8 mi
	3. Follow signs for I-40 W/Nashville and merge onto I-40 W About 18 mins	go 19.6 mi total 20.4 mi
	4. Slight left at I-75 S (signs for I-75 S/Chattanooga) About 1 hour 17 mins	go 83.4 mi total 104 mi
	5. Slight right at I-24 W (signs for I-24 W/Chattanooga/Birmingham) Entering Georgia About 16 mins	go 17.2 mi total 121 mi
	6. Take exit 167 on the left to merge onto I-59 S toward Birmingham Entering Alabama About 2 hours 5 mins	go 136 mi total 257 mi
	7. Take exit 124B to merge onto I-65 N toward Huntsville About 6 mins	go 6.6 mi total 264 mi
	8. Take exit 267 for Walkers Chapel Rd	go 0.2 mi total 264 mi
	9. Keep right at the fork, follow signs for Fultondale and merge onto Co Road 120/Walker Chapel Rd About 1 min	go 0.5 mi total 265 mi
	10. Make a U-turn at Main St About 1 min	go 0.1 mi total 265 mi
	11. Turn right at Norris Cir	go 0.2 mi total 265 mi
	12. Take the 2nd right onto Head Rd Destination will be on the right	go 226 ft total 265 mi

 1795 Morris Ave, Fultondale, AL 35068

These directions are for planning purposes only. You may find that construction projects, traffic, weather, or other events may cause conditions to differ from the map results, and you should plan your route accordingly. You must obey all signs or notices regarding your route.